

# BERLIN 2024: DIRECTIONS TO SITE VISITS



Berlin public transport tickets will be distributed to participants on Tuesday, June 25, 2024, for use in journeying to site visits on Wednesday, June 26, 2024. Participants are encouraged to go directly to the site visit location on Wednesday morning, planning to arrive by 9:30 a.m. If desired, participants may elect to meet in the lobby of The Westin Grand Berlin at 8:30 a.m. on Wednesday morning to journey with others to their respective site visit location.


Participants are encouraged to use public transport to get to the site location. Berlin's public transportation is well developed and easy to navigate. You can check connections and schedules on [www.bvg.de/en/](http://www.bvg.de/en/), via the apps *BVG FahrInfo* or *Citymapper*. You can find more detailed directions from the conference location to each site below.

Taxis are relatively expensive in Germany. You can either order a taxi via an app like *FREENOW* or call +49-30-20 20 21 220 (English-speaking hotline). It is also possible to flag down a free cab on the street or go to a taxi stand. *Uber* is also available in Berlin.





## GETTING TO INDIANA UNIVERSITY EUROPE GATEWAY & CIEE BERLIN

**Address** Gneisenaustrasse 27, 10961 Berlin → Find on [Google maps](#)

**Meeting point** Courtyard

**Closest subway stop**   Gneisenaustr.

### By public transportation from The Westin Grand (~20min)

- Walk 2 minutes to the subway station *U Unter den Linden*
- Take the subway   (direction *Alt-Mariendorf*) to *U Mehringdamm*
- Change to subway   (direction *Rudow*)
- Get off at *U Gneisenaustr.*
- Use the back exit, turn left and walk 2 minutes until you see a big blue gate reading CIEE. If the gate is not open, please ring the bell at Indiana University or CIEE Empfang and you will be let in.

### By taxi (~15min)





## GETTING TO FREIE UNIVERSITÄT BERLIN (FU)

**Address** Ihnestrasse 16-20, 14195 Berlin → Find on [Google maps](#)


**Meeting point** in front of Harnack-Haus

**Closest subway stop**   Freie Universität (Thielplatz)

### By public transportation from The Westin Grand (~45min)


- Walk 2 minutes to the subway station *U Unter den Linden*
- Take the subway   (direction *Alt-Mariendorf*) to *U Hallesches Tor*
- Change to subway   (direction *Krumme Lanke*)
- Get off at *U Freie Universität*
- Use the front exit to walk 2 minutes to Harnack-Haus

### By taxi (~35min)





<b>Address</b>	Strasse des 17. Juni 135, 10623 Berlin	→ Find on <a href="#">Google maps</a>
<b>Meeting point</b>	Lobby of the main building (Foyer im Hauptgebäude)	
<b>Closest subway stop</b>	 Ernst-Reuter-Platz	

**By public transportation from The Westin Grand (~25min)**

## Option 1

- Walk 6 minutes to the subway station **U Stadtmitte**
- Take the subway  (towards *Ruhleben* / *Theodor-Heuss-Platz*)
- Get off at **U Ernst-Reuter-Platz**
- Walk 6 minutes to the university building

## Option 2

- Walk 8 minutes to the metro train station **S+U Friedrichstr.**
- Take one of the metro trains (S-Bahn)     (towards *Hauptbahnhof* / central station)
- Get off at station **S Tiergarten**
- Walk 8 minutes to the university's main building

**By taxi (~15min)**